






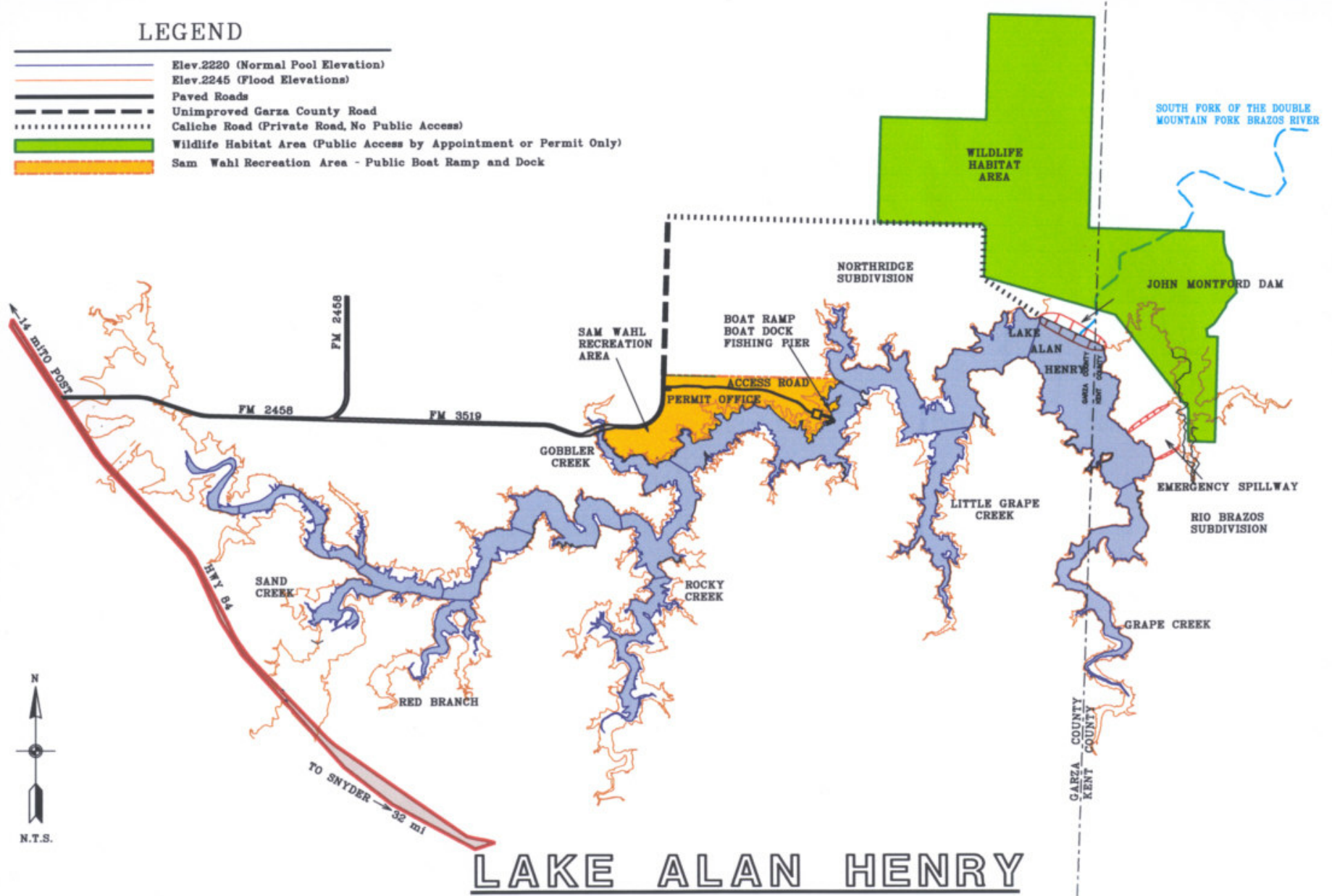


# LEGEND

-  Elev.2220 (Normal Pool Elevation)
-  Elev.2245 (Flood Elevations)
-  Paved Roads
-  Unimproved Garza County Road
-  Caliche Road (Private Road, No Public Access)
-  Wildlife Habitat Area (Public Access by Appointment or Permit Only)
-  Sam Wahl Recreation Area - Public Boat Ramp and Dock



# LAKE ALAN HENRY